
**NARROMINE SHIRE COUNCIL
ORDINARY MEETING BUSINESS PAPER – 9 MARCH 2022
REPORTS TO COUNCIL – INFRASTRUCTURE AND ENGINEERING SERVICES**

1. WORKS REPORT

Author	Director Infrastructure and Engineering Services
Responsible Officer	Director Infrastructure and Engineering Services
Link to Strategic Plans	CSP – 4.3.4 Ensure Council's property assets are monitored and well managed

Executive Summary

This report provides information regarding works undertaken for the given period in regards to both operational and capital works.

Report

The Works Report (**Attachment No. 1**) for the period 3 February 2022 to 2 March 2022, is presented to Council for information.

Financial Implications

Council has provision for these services in its Operational Budget.

Legal and Regulatory Compliance

Local Government Act 1993
Roads Act 1993

Risk Management Issues

Nil

Internal/External Consultation

Nil

Attachments

- Attachment No 1 – Works Report

RECOMMENDATION

That the information be noted.

2. PROPOSED NEW PUBLIC FACILITY IN DUNDAS PARK NARROMINE

Author	Manager Waste & Community Facilities
Responsible Officer	Director Infrastructure and Engineering Services
Link to Strategic Plans	CSP – 1.4.1 Work in partnership with the Shires disability groups and other agencies to implement strategies and activities that increase and improve the lives of those with a disability CSP - 3.5.6 Plan and provide accessible and well-connected footpaths, cycleways and associated facilities within the Shire CSP - 4.3.3 Ensure sufficient resources to meet current and future needs of the community

Executive Summary

The purpose of this report is to provide Council with information on the available options for Public Facilities for Dundas Park in Narromine.

Report

A report has been prepared on the feasibility of installing an additional toilet facility in Dundas Park or to use the existing facility at Dundas Oval in accordance with the Notice of Motion adopted at the February 2022 Council Meeting.

Background

Existing facility – Burroway Street – adjacent to Narromine Aquatic Centre

The existing toilet facilities at the Narromine Aquatic Centre which service Dundas Park are located approximately 146m from the new play equipment. These facilities were recently refurbished in 2020 and provide adequate road side parking for the travelling public directly in front of the facility, and the provision of disabled facilities.

Soccer club toilets – adjacent to north eastern end of Narromine Aquatic Centre and adjacent to Dundas Oval

The soccer club toilets were refurbished at least ten years ago and are predominately only used by sporting groups for weekend sport. They remain locked unless they are open for a sporting event. The clubs have identified that they are no longer fit for purpose and have requested assistance with a new or upgraded facility that will service all sporting clubs needs.

2. PROPOSED NEW PUBLIC FACILITY IN DUNDAS PARK NARROMINE (Cont'd)

Dundas Park

Dundas Park is a focal point for the community with many activities and amenities within the park and is prone to flooding during major rain events.

Concerns have been raised by community members about the distance of the facilities at the front of the Narromine Aquatic Centre to the new playground area, and safety concerns with young children.

Options

Option 1: Leave as status quo, the existing toilets at the Narromine Aquatic Centre were refurbished in 2020 and have parking, a pedestrian refuge and dedicated disabled parking available.

Option 2: Refurbish or rebuild the Toilets at Dundas Oval and make available to the public, whilst maintaining the toilets at the front of the Aquatic Centre.

These toilets will need to undergo extensive upgrading to bring them up to accessible standard for the general public, there will also need to be a new footpath and signage installed to link the toilets to the park. The location of these existing toilets is away from the road so therefore will create an ongoing problem with lack of use and vandalism due to infrastructure concealment which goes against vandalism or anti-social behaviour minimisation principles.

Option 3: Build a new facility in the vicinity of Dundas Park, and close and demolish the Soccer Club facilities. This option places the facility within easy walking distance from the park amenities and continues to service Dundas Oval. The location of this option is restricted by the existing flooding problems within Dundas Park.

Legal and Regulatory Compliance

Local Government Act 1993.

Protection of the Environment Operations (POEO) Act 1997

Risk Management Issues

Dundas Park is prone to flooding.

Location of the facility is to be determined with the need to minimise the possibility of vandalism by having the facility close to a road and within visual distance of the users.

Consideration must be given regarding the future use of the Dundas Park Precinct in consultation with users.

2. PROPOSED NEW PUBLIC FACILITY IN DUNDAS PARK NARROMINE (Cont'd)

Internal/External Consultation

- Executive Leadership Team
- Sporting User Group meeting - who made a request for an upgrade of the existing soccer toilets, and indicated a desire to submit a joint grant funding application to assist with any upgrade/construction costs
- Notice of Motion requesting an investigation into the possibility and feasibility of providing toilets in Dundas Park.

Attachments


- Attachment No. 2 - Map

RECOMMENDATION

That Council investigate detailed costings and further funding opportunities, in conjunction with the relevant sporting clubs to provide a new or upgraded facility between Dundas Oval and Dundas Park.

André Pretorius
Director Infrastructure and Engineering Services


Attachment No. 1

 <p>Narromine SHIRE COUNCIL</p>	<p>MONTHLY WORKS REPORT</p> <p>Wednesday, 2 March 2022</p>	<p>Infrastructure and Engineering Services Narromine Shire Council Tel: 02 6889 9999 Fax: 02 6889 9998 mail@narromine.nsw.gov.au</p>
---	--	---

*Road and Park users are to proceed with caution at all work sites and observe work signs to ensure safety.
Speed zones are enforceable with possible short delays.
For all enquiries, please contact Council's Infrastructure and Engineering Services Department on 6889 9999.*


URBAN ROADS – Narromine, Trangie, Tomingley	
Various Streets (Narromine)	<p><u>Maintenance:</u></p> <ul style="list-style-type: none"> Routine Maintenance Program such as patching and street sweeping, etc. Weed control spraying of streets, lanes, gutters, footpaths and cemeteries ongoing Shoulder widening and sealing ongoing in Minore Street, Manildra Street and Terangion Street. Maintenance of the laneways is now complete.
Various Streets (Trangie)	<p><u>Maintenance:</u></p> <ul style="list-style-type: none"> Routine Maintenance Program such as patching and street sweeping, etc. Weed control spraying of streets, lanes, gutters, footpaths and cemeteries ongoing Designs for the drainage at the intersection of Enmore and Mungery Streets have been finalised and Council is in the process of calling for quotations. Installation of a wombat crossing at the Trangie Central School once illumination requirements have been confirmed. Anticipate to install crossing during the upcoming school holidays.
Various Streets (Tomingley)	<p><u>Maintenance:</u></p> <ul style="list-style-type: none"> Routine Maintenance Program by contractor and Council staff (i.e. spraying) when required.
UNSEALED ROADS NETWORK	
Various Unsealed Roads	<p><u>Maintenance: Map No. 1</u></p> <ul style="list-style-type: none"> Raeburn Lane Farrendale Road Enmore Road <p><u>Capital:</u></p> <ul style="list-style-type: none"> Raeburn Road Farrendale Road Wallaby Road <p><u>Inland Rail (P2N):</u></p> <ul style="list-style-type: none"> Tinks Road Fairview Back Tomingley West <p><u>Capital: Storm/Flood Funding repair Map No. 2</u></p> <ul style="list-style-type: none"> Anglebone Road Woodside Road Pineview Road' Merrinong Road

Attachment No. 1

 <p>Narromine SHIRE COUNCIL</p>	<p>MONTHLY WORKS REPORT</p> <p>Wednesday, 2 March 2022</p>	<p>Infrastructure and Engineering Services Narromine Shire Council Tel: 02 6889 9999 Fax: 02 6889 9998 mail@narromine.nsw.gov.au</p>
---	--	---


UNSEALED ROADS NETWORK CONT.	
	<ul style="list-style-type: none"> Inspections on flood damaged roads and cost estimating continues St Johns Wart sprayed on the following roads: Farrendale, Timbrebongie Bridge, Frecklingtons Crossing. All bridge and guard rails on these roads have been sprayed. Floodways sprayed on Haberworth Lane.
SEALED ROADS NETWORK	
Various Sealed Roads	<p><u>Maintenance:</u></p> <ul style="list-style-type: none"> Pothole patching where required. <p><u>Capital:</u></p> <ul style="list-style-type: none"> Resealing on Dandaloo Road <p><u>Roadside spraying completed by Council - Biosecurity</u></p> <ul style="list-style-type: none"> St Johns Wart sprayed on the following roads: Newell Highway, Tantitha, Villeneuve, Tomingley, Bogan, Farrendale <p>The General Manager and Infrastructure and Engineering Services Director met with residents on Enmore Road to listen to their concerns on 17 February 2022. An explanation was given regarding funding from external sources as well as Council's own sources. Residents were advised that funding for any upgrades will be applied for under the Remote Roads Upgrade Pilot Program. The timeframe for submissions was extended to 2 March 2022.</p> <p>Council has advised that the following works could be completed as a matter of priority, after inspecting the road:</p> <ul style="list-style-type: none"> Slashing road shoulders Trimming vegetation to improve sight distances <p>These works have now been completed.</p> <p>Council informed residents that a Draft Roads Strategy will be presented for public comment in due course. This Strategy will focus on how Council will manage and maintain roads with limited funding available. Residents were encouraged to provide public comment.</p>
SWIMMING POOLS	
Narromine Pool	<ul style="list-style-type: none"> Open for the season Managed by Contractor
Trangie Pool	<ul style="list-style-type: none"> Open for the season

Attachment No. 1

 <p>Narromine SHIRE COUNCIL</p>	<p align="center">MONTHLY WORKS REPORT Wednesday, 2 March 2022</p>	<p align="center">Infrastructure and Engineering Services Narromine Shire Council Tel: 02 6889 9999 Fax: 02 6889 9998 mail@narromine.nsw.gov.au</p>
---	--	--


	<ul style="list-style-type: none"> Managed by Contractor
<p>PARKS AND OPEN SPACE NETWORK CBD Gardens, Parks, Ovals, Villages</p>	
<p>Narromine CBD</p>	<ul style="list-style-type: none"> Ongoing vegetation management Staged reduction of hedge height in main street complete. Review of grass species commenced where grass is dying to determine if alternative species can be planted.
<p>PARKS AND OPEN SPACE NETWORK CBD Gardens, Parks, Ovals, Villages Cont.</p>	
<p>Narromine Parks and Reserves</p>	<ul style="list-style-type: none"> General maintenance and mowing Weed control in all small parks ongoing Dundas Park Playground is complete and open Wetlands – Construction of primary pond continuing Additional drainage structures being installed, and the construction of foot paths is ongoing Excavation of secondary pond Bridge design continuing
<p>Narromine Sports Grounds</p>	<ul style="list-style-type: none"> General maintenance, spraying and mowing Apex Park netball courts – Fitting out of the canteen and toilets is now complete Cale oval – Construction of the new grandstand continues
<p>Narromine Streets</p>	<ul style="list-style-type: none"> General maintenance Street sweeping continues
<p>Trangie CBD</p>	<ul style="list-style-type: none"> General maintenance and weed control ongoing Vegetation mowing and slashing continuing
<p>Trangie Parks</p>	<ul style="list-style-type: none"> General maintenance and mowing
<p>Trangie Sports Grounds</p>	<ul style="list-style-type: none"> General maintenance, spraying and mowing
<p>Trangie Streets</p>	<ul style="list-style-type: none"> General maintenance Street sweeping weekly on Thursdays
<p>Tomingley Village</p>	<ul style="list-style-type: none"> Progressing. Slab, fencing and lights have been installed for new Tennis court at the Hall
<p>AERODROME</p>	
<p>Narromine Aerodrome</p>	<ul style="list-style-type: none"> Planning for new tie downs and taxi way Planning for new water main/hydrant system Tree trimming, slashing and weed control continues
<p>BUILDING MAINTENANCE</p>	
<p>All Buildings</p>	<ul style="list-style-type: none"> General maintenance as required
<p>Vandalism</p>	<ul style="list-style-type: none"> Graffiti continues in both Narromine and Trangie
<p>Narromine Medical Centre</p>	<ul style="list-style-type: none"> General maintenance as required
<p>Council Administration Buildings</p>	<ul style="list-style-type: none"> General maintenance as required

Attachment No. 1

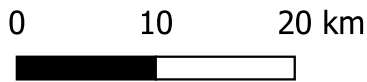
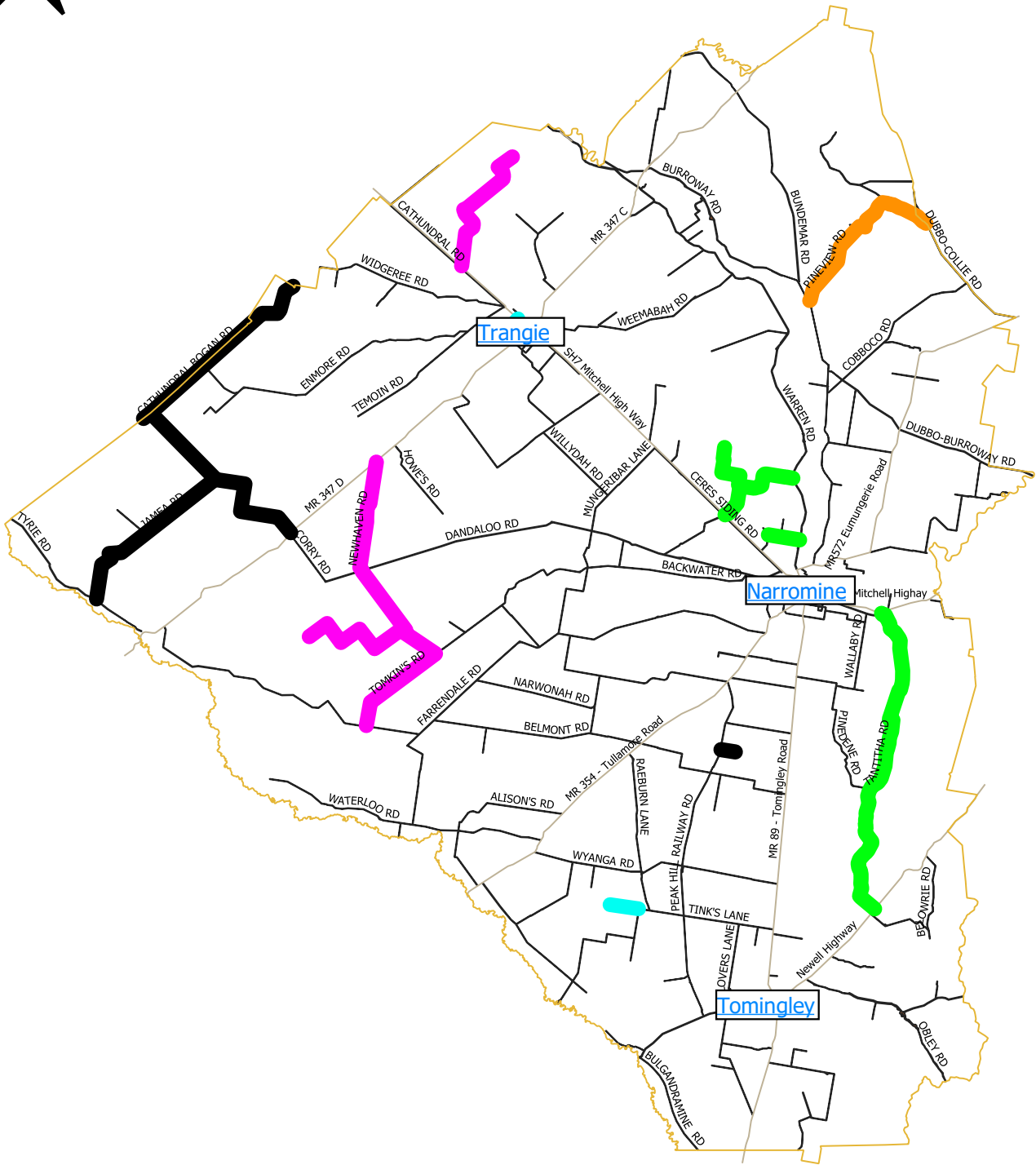
 <p>Narromine SHIRE COUNCIL</p>	<p>MONTHLY WORKS REPORT</p> <p>Wednesday, 2 March 2022</p>	<p>Infrastructure and Engineering Services Narromine Shire Council Tel: 02 6889 9999 Fax: 02 6889 9998 mail@narromine.nsw.gov.au</p>
---	--	---

PUBLIC CONVENIENCES	
Rotary Park (Narromine) Public Toilets	<ul style="list-style-type: none"> Toilet facilities cleaned daily Planning for new toilets has commenced
Burraway Street Public Toilets (adjacent to Pool)	<ul style="list-style-type: none"> Toilet facilities cleaned daily
Manildra Street Toilets (at Saleyards)	<ul style="list-style-type: none"> Toilet facilities are open, 24 hours a day, 7 days a week and are cleaned daily
Argonauts Park (Trangie) Public Toilets (Goan Waterhole)	<ul style="list-style-type: none"> Toilet facilities cleaned every Tuesday, Thursday and Saturday
Dandaloo Street Trangie (adjacent to Bakery)	<ul style="list-style-type: none"> Toilet facilities cleaned every Monday, Wednesday and Friday Planning for new toilets has commenced
Burns Oval Toilets	<ul style="list-style-type: none"> Toilet facilities cleaned every Monday, Wednesday and Friday.
Trangie Tuck Stop Toilets	<ul style="list-style-type: none"> Checked daily with a main clean every Tuesday and Thursday and either late Saturday or Sunday morning over weekends
Trangie Truck Wash	<ul style="list-style-type: none"> Procurement approach adjusted in consultation with the funding body
Trangie Truck Wash cont.	<ul style="list-style-type: none"> Stakeholders will be consulted as part of the design and construct process
Wetlands	<ul style="list-style-type: none"> Toilet block secured and cleaned daily
CEMETERIES	
Narromine Cemetery	<ul style="list-style-type: none"> General maintenance, mowing and weed spraying. Topping up of subsiding graves continues
Trangie Cemetery	<ul style="list-style-type: none"> General maintenance, mowing and weed spraying. Topping up of subsiding graves continues
WATER AND SEWER	
Tomingley	<ul style="list-style-type: none"> Regular maintenance at the water treatment plant. Work on the New Water Treatment Plant connection of the treatment skid is nearly complete with switchboard and control systems installation under way. Installation of the sludge management system is complete along with, raw water pump installation. Gas Chlorination system installation has also commenced.

Attachment No. 1

	<p>MONTHLY WORKS REPORT Wednesday, 2 March 2022</p>	<p>Infrastructure and Engineering Services Narromine Shire Council Tel: 02 6889 9999 Fax: 02 6889 9998 mail@narromine.nsw.gov.au</p>
---	---	---

WATER AND SEWER CONT.	
Trangie	<ul style="list-style-type: none">• Staff have continued with reticulation maintenance.• Staff continue regular sewer pump station and STP system maintenance as required.• Staff continue daily operational Drinking Water Quality Testing as required by legislation.• Staff have continued replacement of consumer water meters that are not registering or are over 15 years of age.
Narromine	<ul style="list-style-type: none">• Staff continue daily operational Drinking Water Quality Testing as required by legislation.• Staff continue reticulation system maintenance.• Staff have continued the regular service maintenance programs for the Narromine sewage pumping station network.• Staff have continued with the replacement of consumer water meters that are not registering or are over 15 years of age.• Staff and contractors have commenced works on NRAR Extraction meter compliance



Narromine Shire Council

	June		February		October
	May		January		September
	April		December		August
	March		November		July

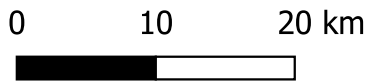
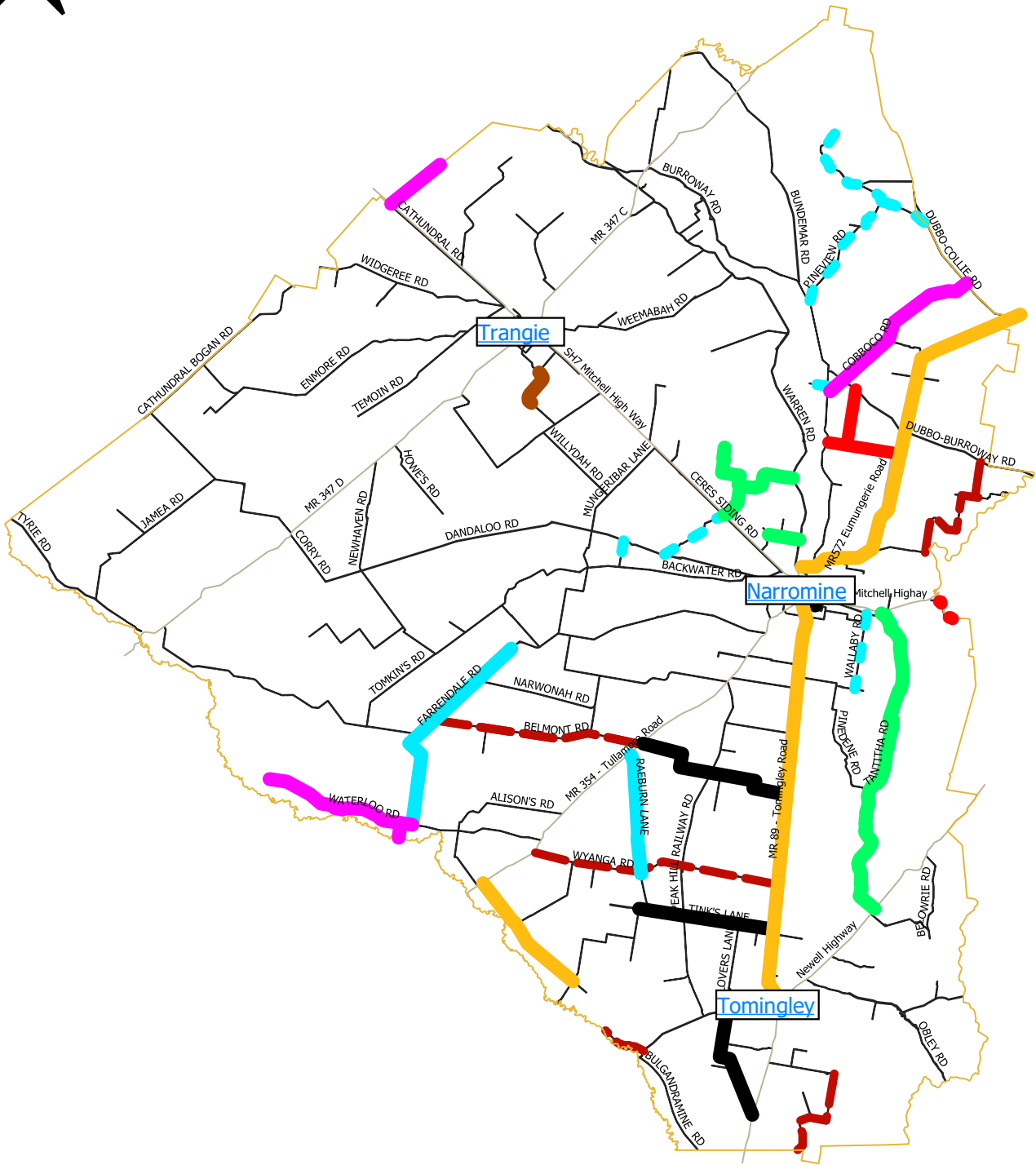


Note













- the roads highlighted are visual purposes only and may not be the exact location of work

- Storm / Flood work is dashed

Reports to Council - Infrastructure and Engineering Services



Narromine Shire Council

 June	 February	 October
 May	 January	 September
 April	 December	 August
 March	 November	 July

Note

- the roads highlighted are visual purposes only and may not be the exact location of work

- Storm / Flood work is dashed

Reports to Council - Infrastructure and Engineering Services



